














Key

-  
-  **Footpath**
-  **Bridleway**
-  **Cycle Path**
-  **Tennis Court**
-  **Sales Office**
-  **Watermark Holidays Reception**
-  **Security**
-  **Walking/Coded Gates**
-  **Fishing Available**

NB. Not to scale. This map is intended as a general guide only. © Watermark. No part or all of this map can be reproduced without the express permission of Watermark.